



COMUNE DI MONTE ARGENTARIO

PROVINCIA DI GROSSETO

PROGETTO DEFINITIVO/ESCUTIVO PER LA REALIZZAZIONE DELLA PISTA CICLO-PEDONALE TRATTO LOC. SANTA LIBERATA - LOC. POZZARELLO
CIG: ZDD2672D97



Studio RPS
ARCHITECTURE & ENGINEERING
Via Mura di Ponente, 21 - 58015 - ORBETELLO (GR)
tel. 0564 868123 e-mail: info@studiorps.com

Committente

COMUNE DI MONTE ARGENTARIO
Ufficio LL.PP.
Piazzale dei Rioni, n.8
58019 Porto Santo Stefano (GR)

Località Santa Liberata - Pozzarello
58019 - Porto Santo Stefano (GR)

Luogo e data
Orbetello, Settembre 2021

IL TECNICO
Studio Associato RPS TECHNOLAB
Ing. Alessandro RAGUSA

I COLLABORATORI
Studio Associato RPS TECHNOLAB
Per. Agr. Federico SANTI

IL COMMITTENTE
Comune di Monte Argentario
II RUP
Arch. Marco PARETI

REV. 004

Elaborato

INQUADRAMENTO
TERRITORIALE

Tavola

1.b

Grafici

STRALCI PIT
STRALCI RU
STRALCI PS

Scala

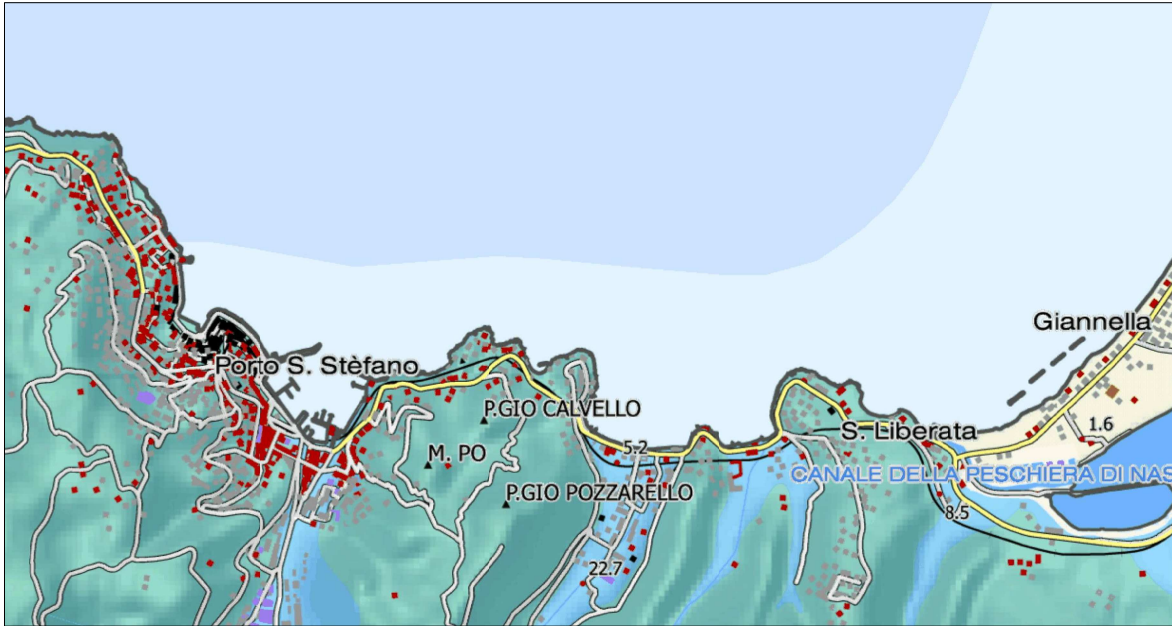
INQUADRAMENTO URBANISTICO

Piano di Indirizzo Territoriale con valenza di Piano Paesaggistico - stralci cartografici

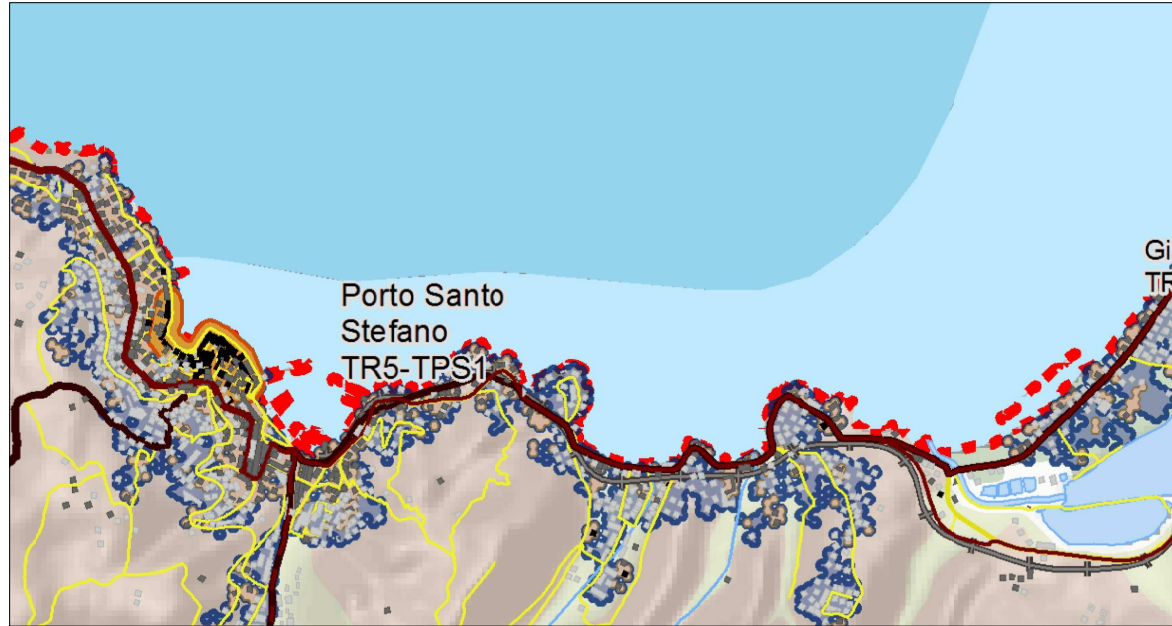
carta della rete ecologica



carta dei sistemi morfogenetici



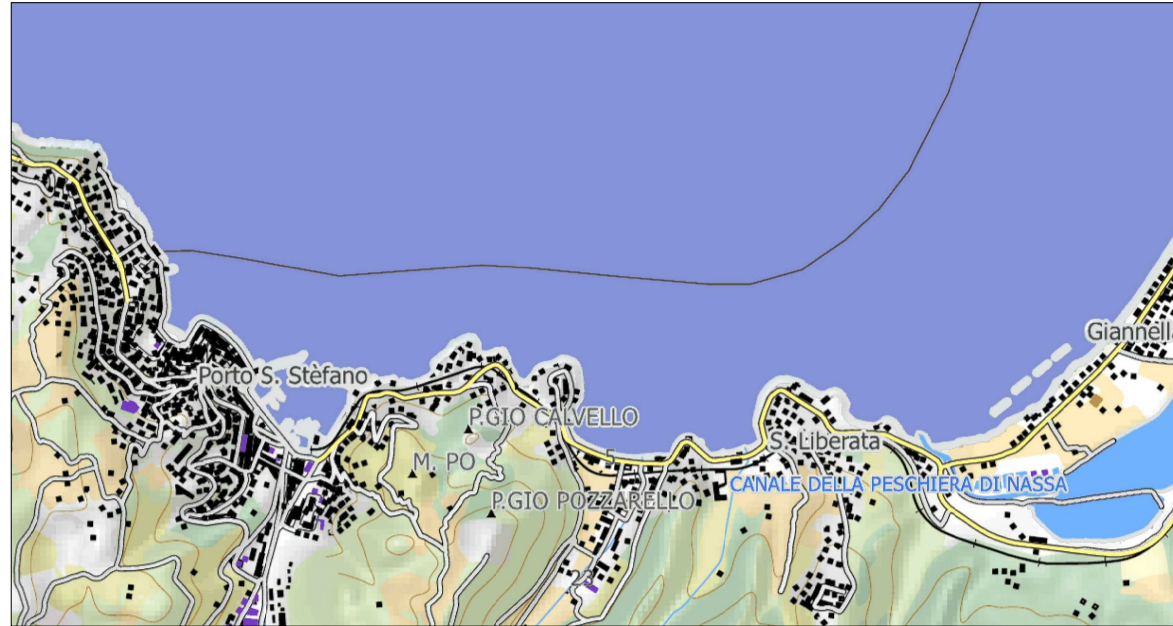
carta del territorio urbanizzato



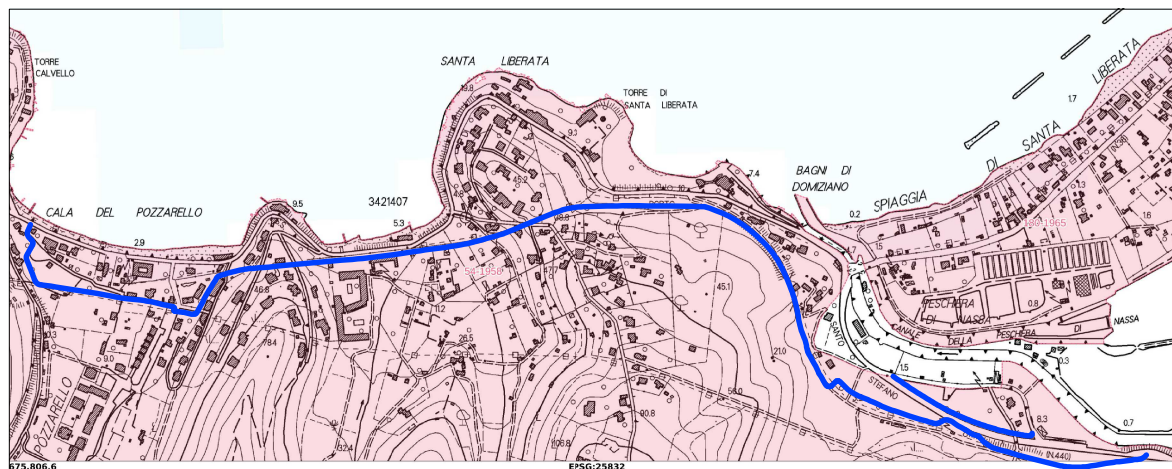
carta dei caratteri del paesaggio



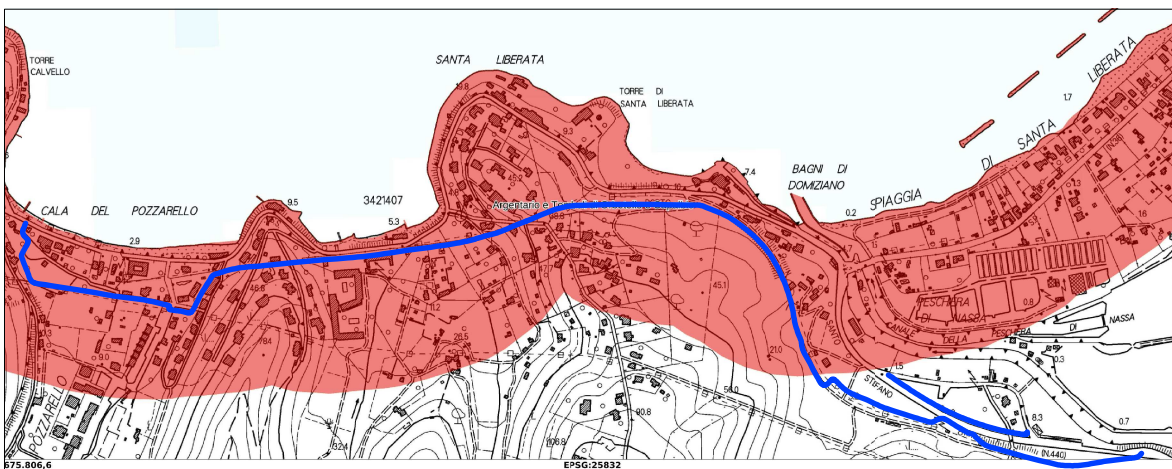
carta topografica



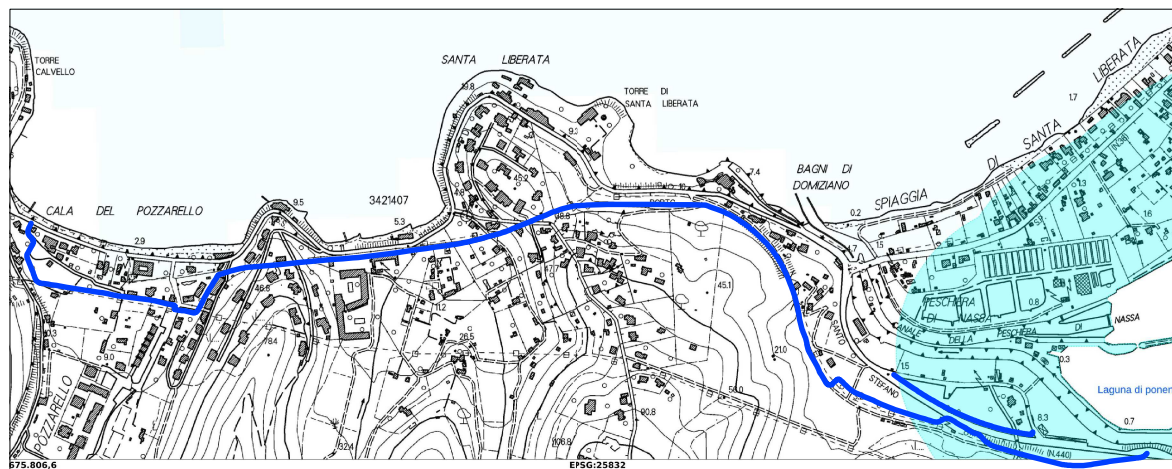
art. 136 - immobili ed aree di notevole interesse pubblico



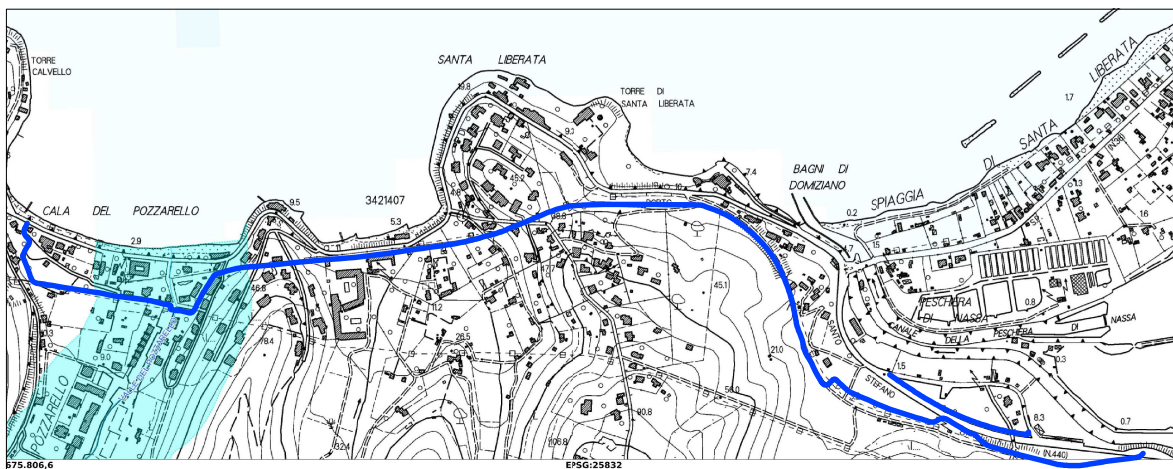
art. 142 - lett. a) i territori costieri



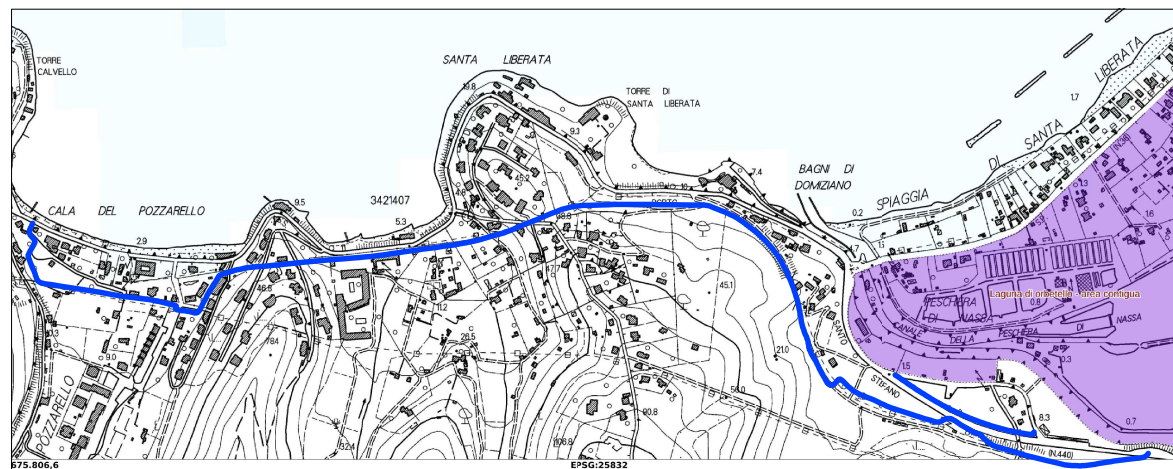
art. 142 - lett. b) i territori contermini ai laghi



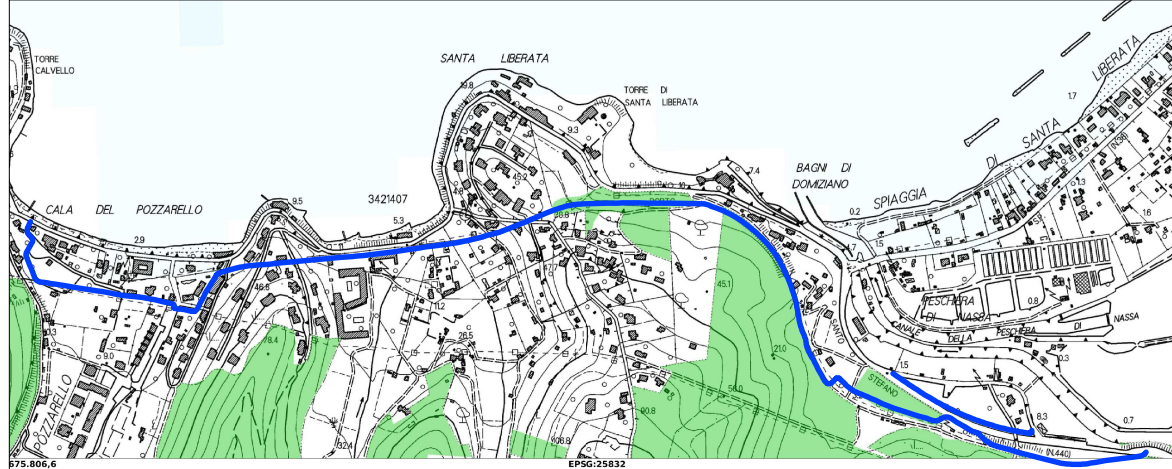
art. 142 - lett. c) i fiumi, i torrenti, i corsi d'acqua



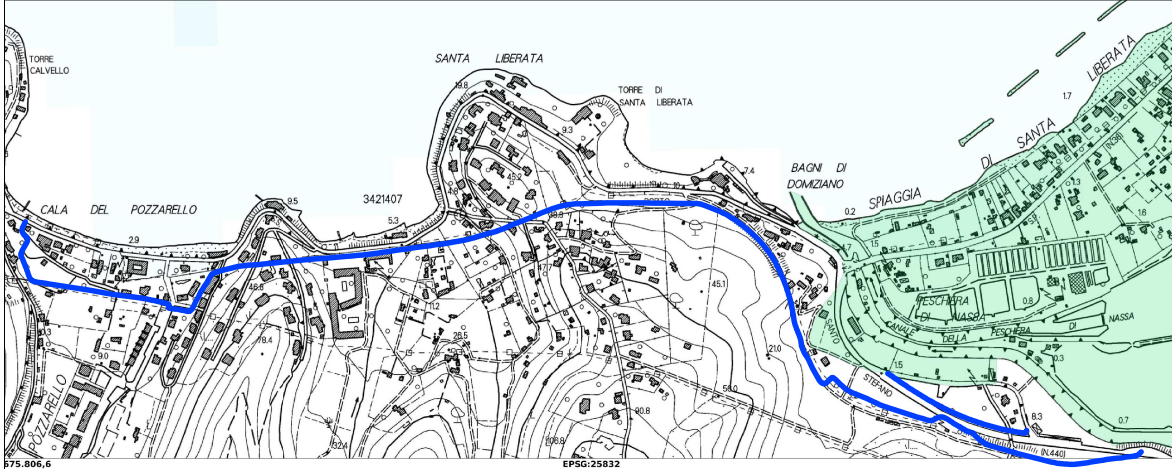
art. 142 - lett. f) i parchi e le riserve nazionali o regionali



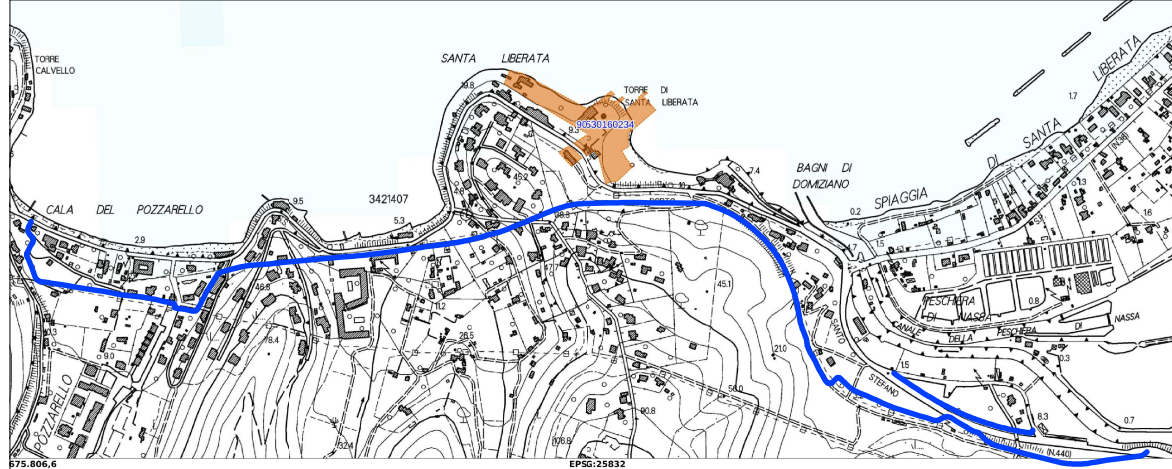
art. 142 - lett. g) i territori coperti da foreste e da boschi



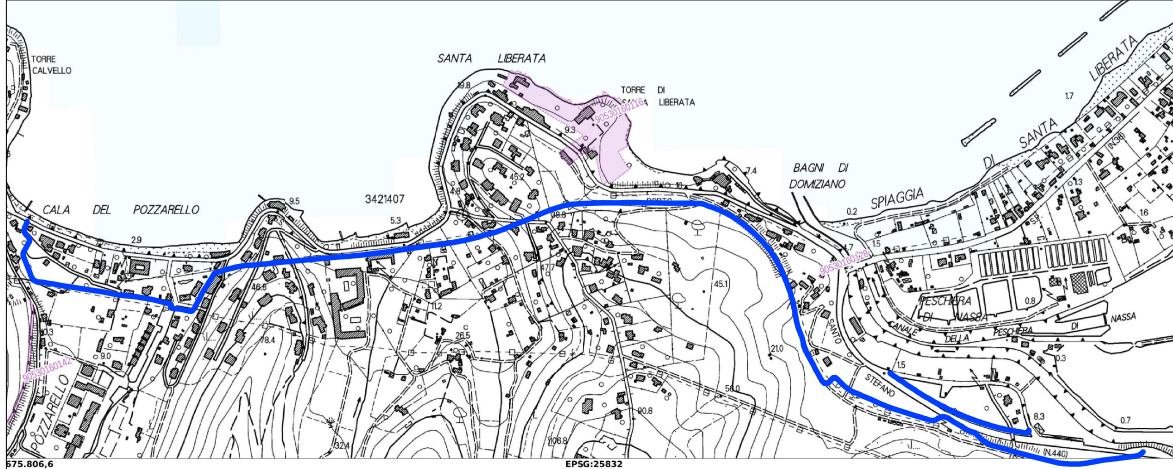
art. 142 - lett. h) le zone gravate da usi civici



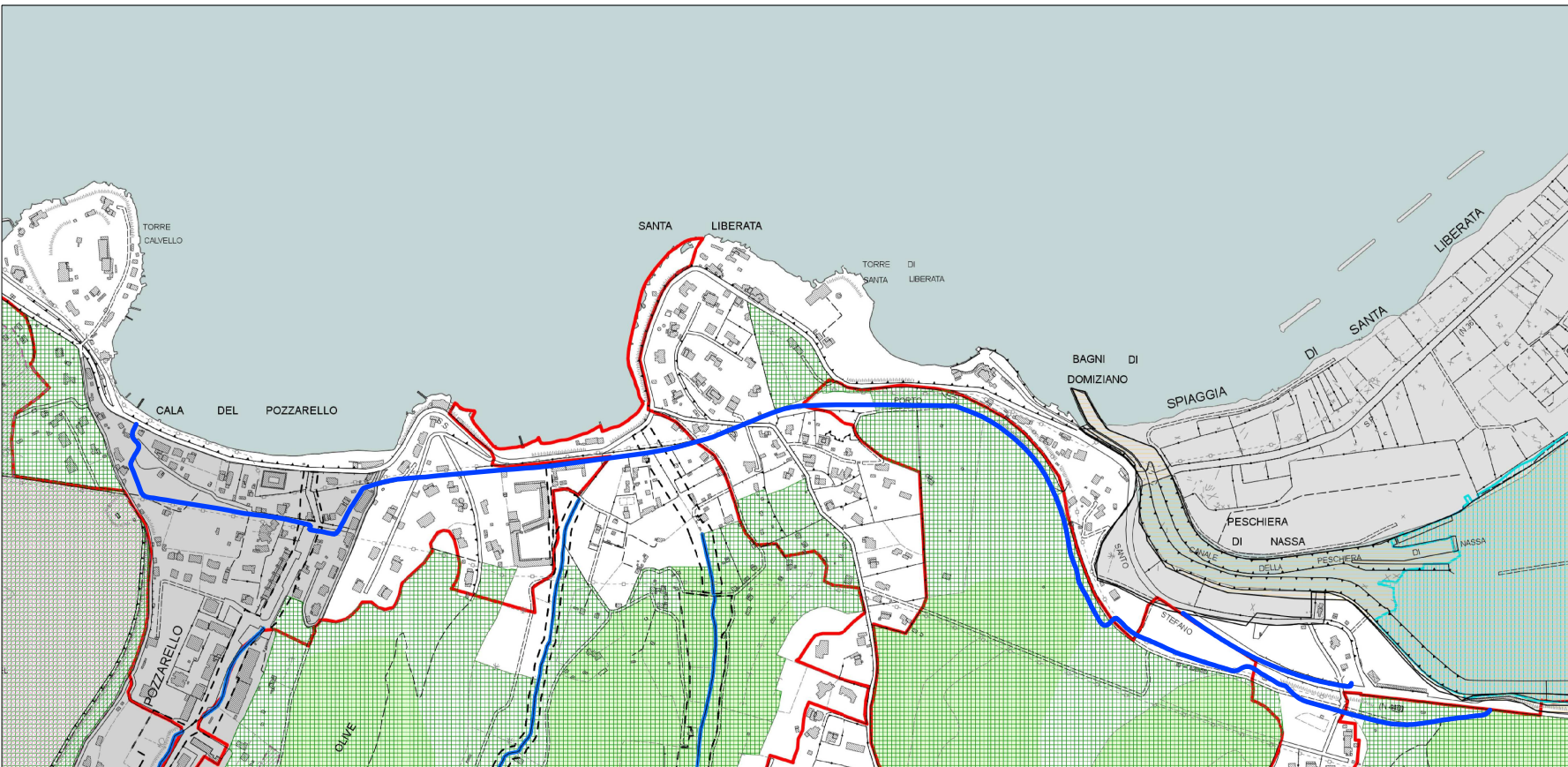
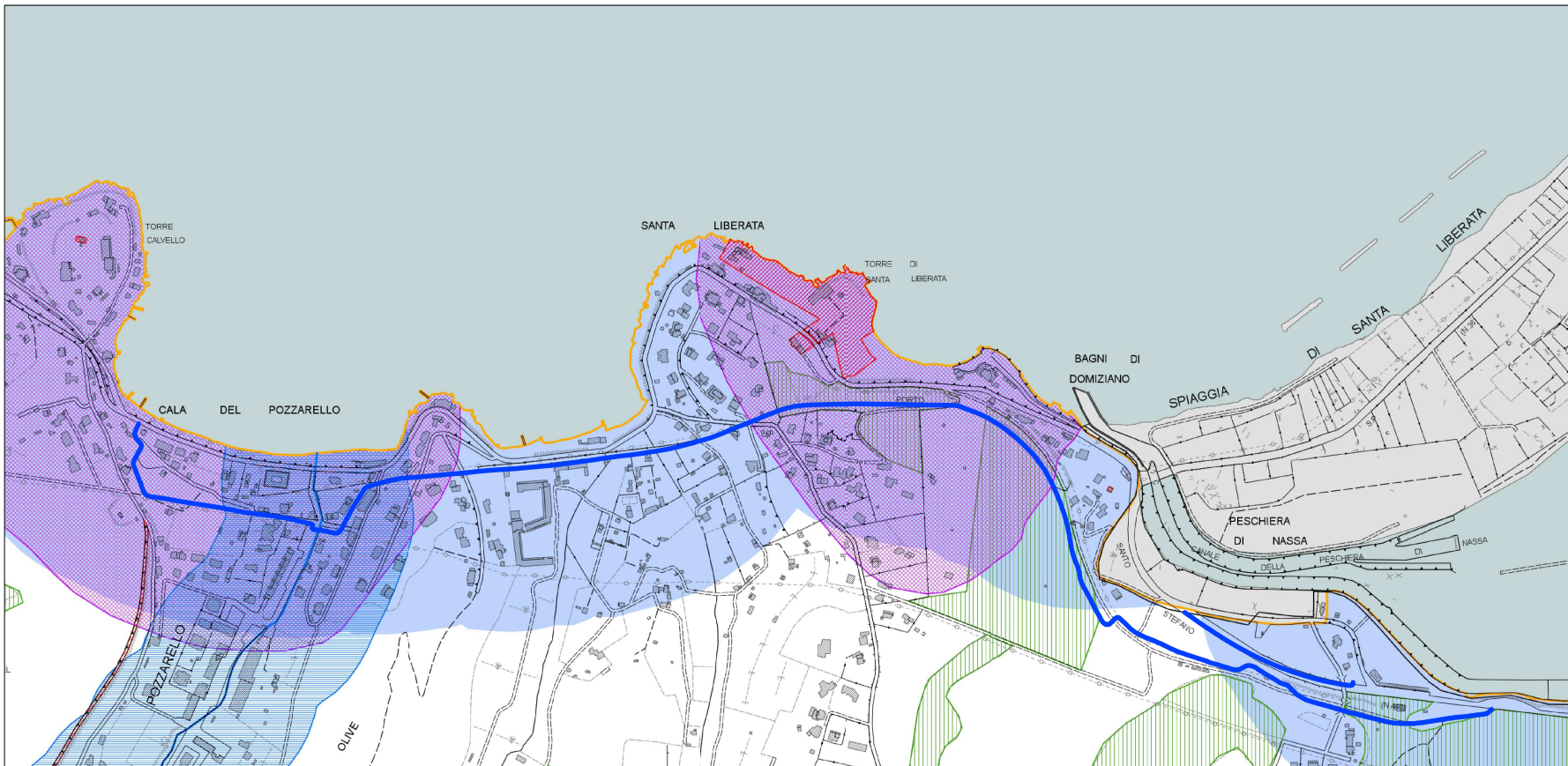
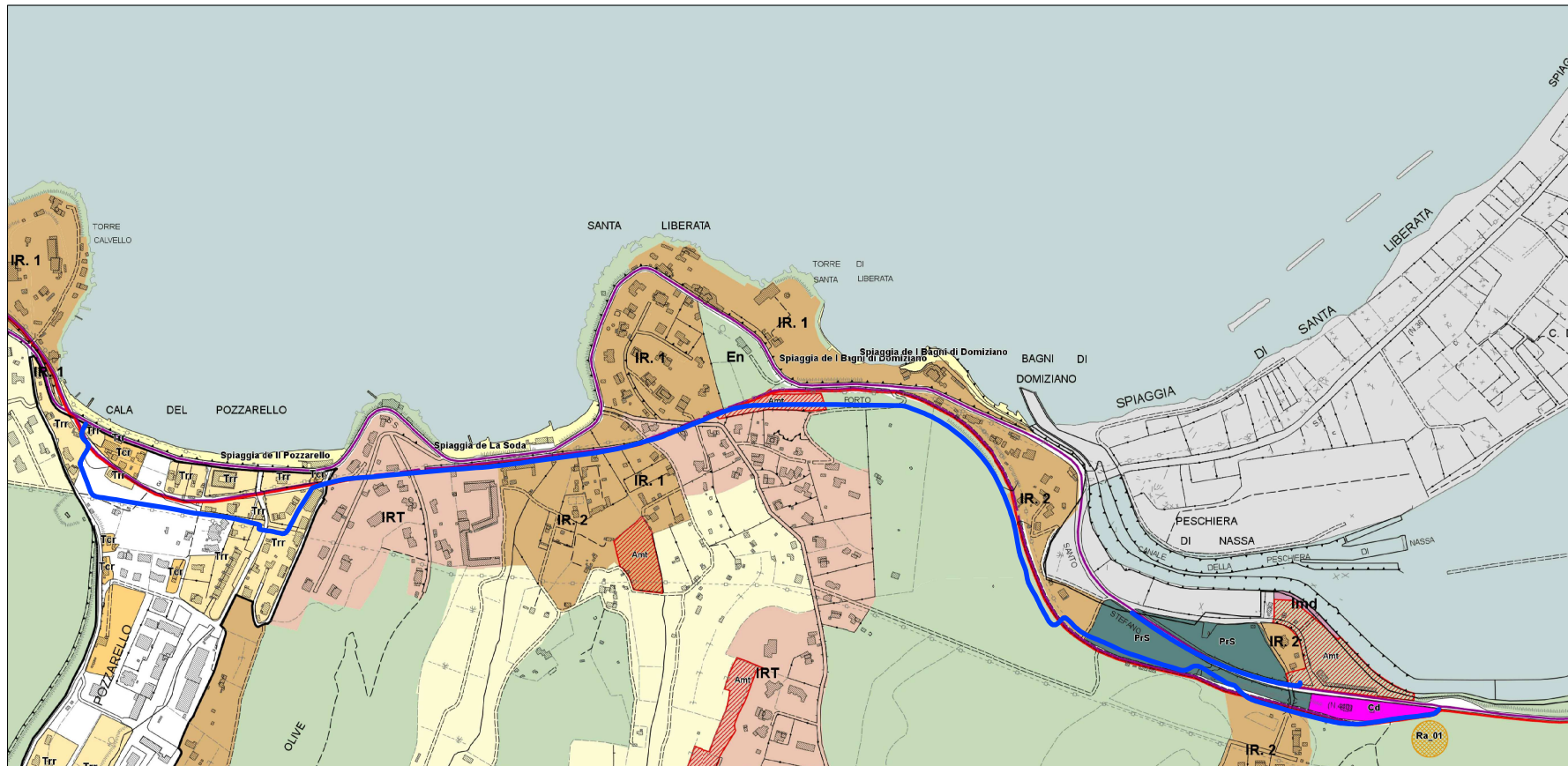
art. 142 - lett. m) le zone di interesse archeologico



beni architettonici tutelati ai sensi della Parte II del D.Lgs. 42/2004

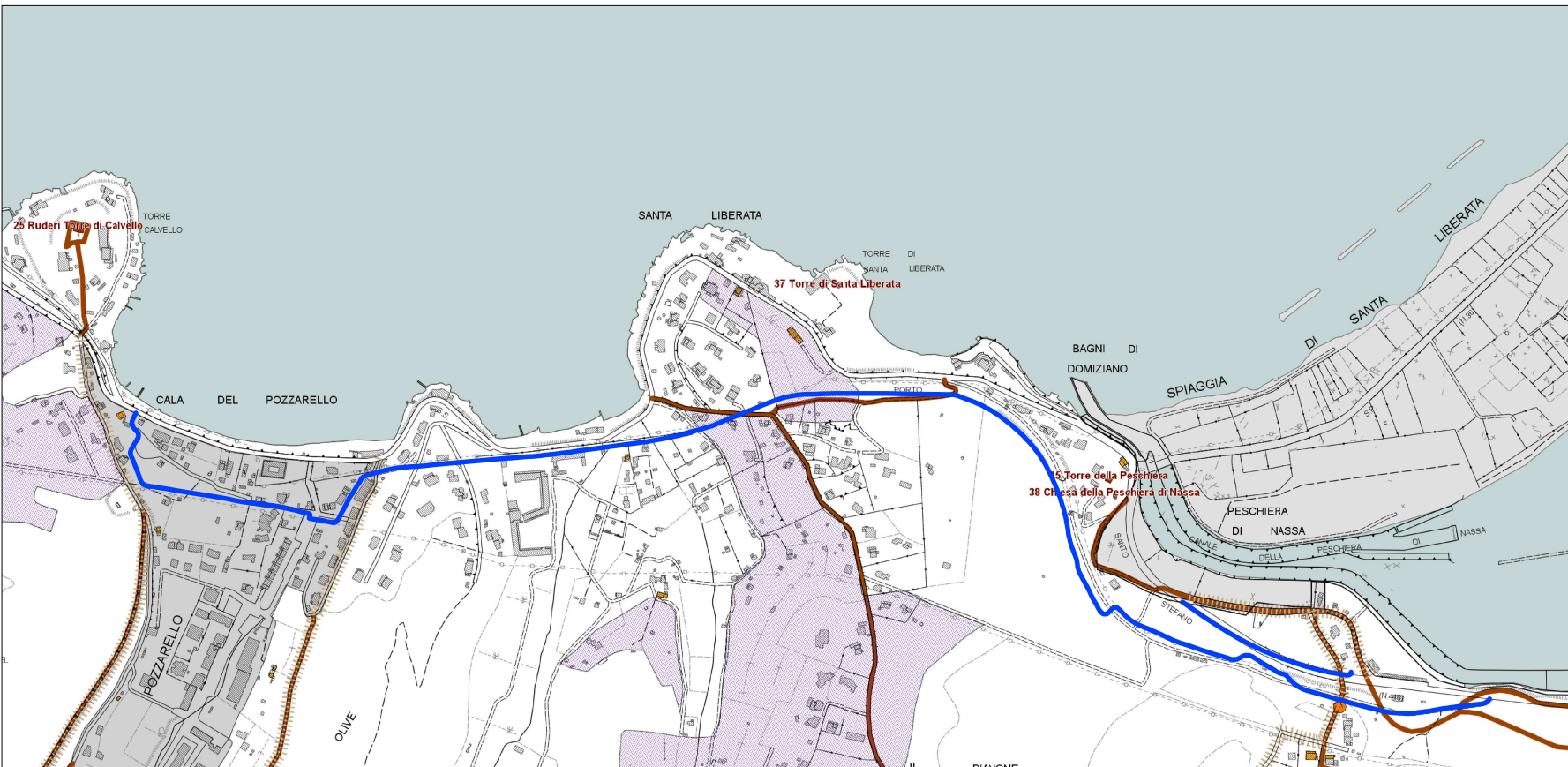
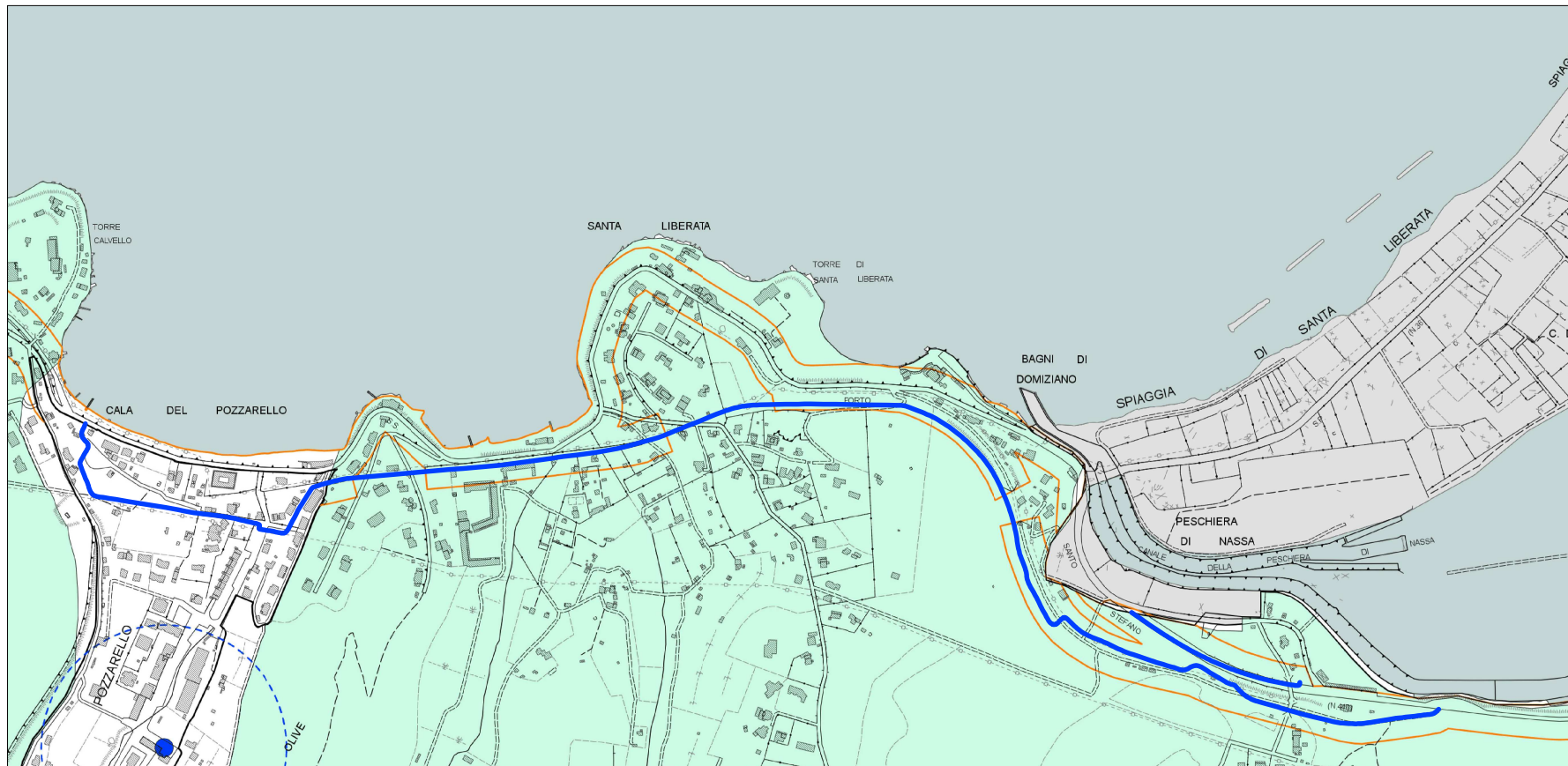
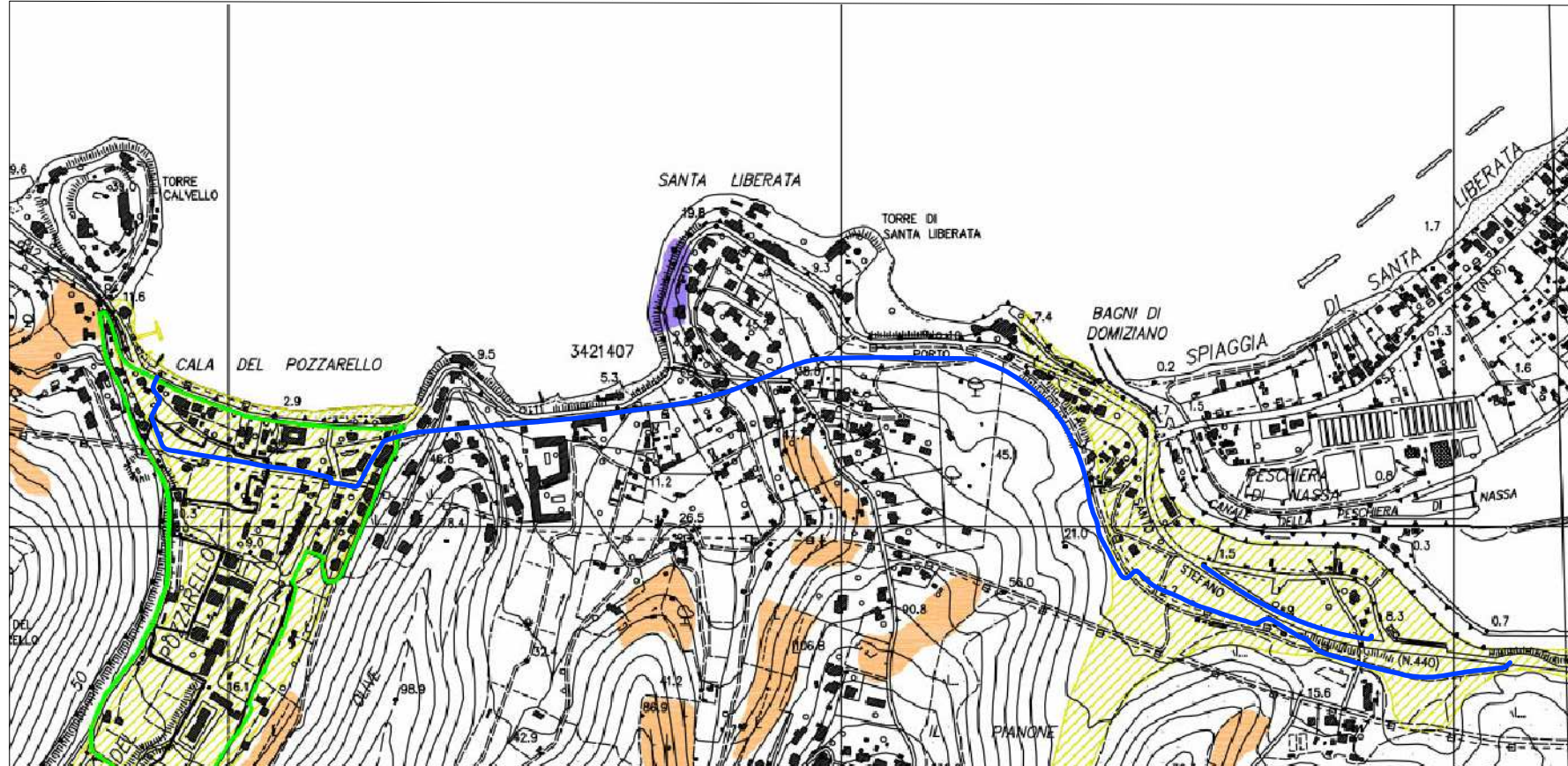


Regolamento Urbanistico - stralci cartografici



Piano Strutturale - stralci cartografici

carta delle aree a pericolosità geomorfologica



carta delle aree a pericolosità idraulica

